

Mathias Jayne, Kentucky Land Patent abstract

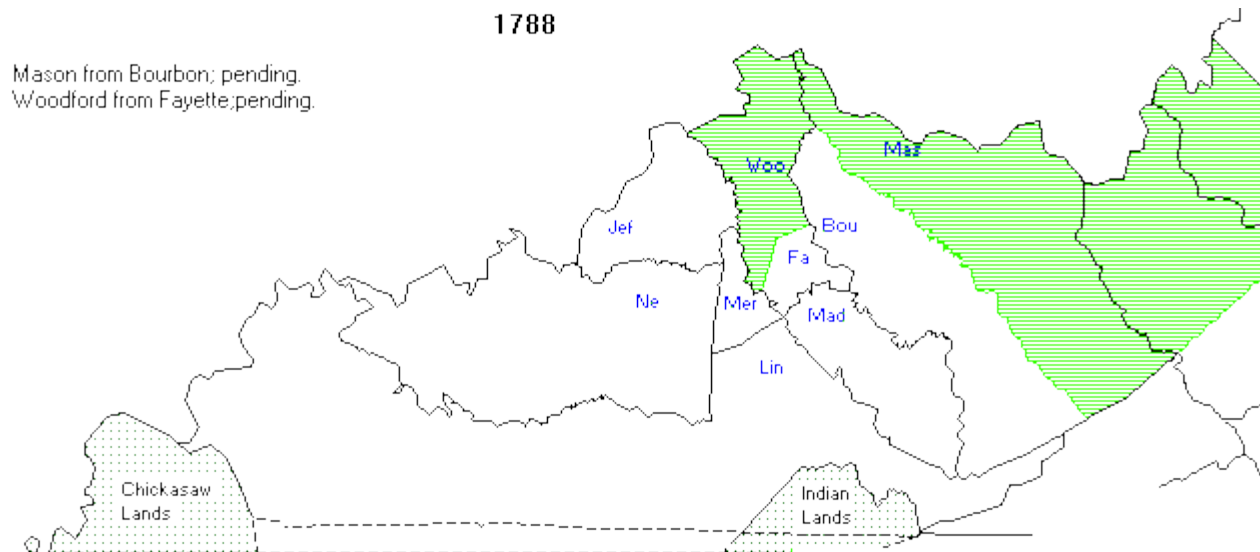
200 acres, Nolin Waters of Green River (Nolin River, which flows into Green River). Surveyed first for Philip Philips. Bounded by the east on Greenwalts land, then to Josiah Dodge's line, then west to Zephaniah Bell's line, continuing with Bell's line to a corner, Mordacia McComas line, continuing with his line..... then to Solomon Kesinger's line, then to a corner, John Clems land, then to beginning....

The adjoining land owners-

Josiah Dodge - Dec 1793 or 94 [another source says January 1794] "The stranger proved to be Rev. Josiah Dodge, from Nelson County, KY who was on a visit to his brother, Dr. Israel Dodge of St. Genevieve" *The Pioneer History of Illinois* Josiah was a prominent baptist preacher. His brother, Israel: "they did not prevent Israel Dodge from his extended journeys. It was on one of those saddle-rides, from **Bairdstown to St. Genevieve**, by land, that his oldest son was born." *Tristram Dodge and his descendants in America*. [Bardstown, KY] See St. Genevieve at the bottom.

Solomon Kesinger - from , PA, immigrated to KY after the Revolution - supposed to have reached KY by floating down the Ohio River. Had a brother named Mathias and was married to Mary Greenewalt.

Joseph Greenwalt (and Solomon Kesinger) - The name Solomon Kessinger appears in a "List of Taxables" of Cumberland Co., Pa., for 1768; Solomon Kessinger for 1771; and Solomon Kessinger, in Bedford Co., Pa., in 1773 [Brother's Valley Township, I checked this]. Tax records of these same counties also contain the name Joseph Greenwalt and Thomas Clogston (Logston?). Two separate 1787 Nelson County, Kentucky (then Virginia) tax lists show Joseph Greenwalt, Sr., Joseph Greenwalt, Jr., John Greenwalt, Luddowich Greenwalt and Solomon Kessinger in the same groupings. [Joseph Greenwalt is still in Bedford County, PA 1776, Solomon Kessinger and Joseph Greenwalt were taxed on 100 acres each, Bedford County, PA 1772]



### 1787 Tax List of Atkinson Hill, Nelson County, KY

**Pottingers & Beans (Baness) Cos;** probably sw Nelson and Hardin Cos

House #

7 – Benjamin Atherton

8 - Peter Atherton

17 - William Jones, John Jones (2 polls)

18 – John Coy Sr, Daniel Coy (2 polls)

Aaron Atherton is numbered at 60 but something is wrong, they don't show two lists but I found some house numbers used twice..... so I just quit. Ok, now I notice the same thing, with the same families, in 1788 the Parepoints are in the same house # as the Atherton's in 88 and as the Farley's in 97 (Geo Farley was house # 14 in 87. So now I don't know what is up

**1788 Tax List** of Atkinson Hill, Nelson County, KY Tax List # 1

Atkinson Hill #1-1788 Capt Charles Beelers Co- along the Rolling Fork River west of New Haven

New Haven is located in southern Nelson County, 14 miles south of Bardstown and 12 miles north of Hodgenville. The city of New Haven, first called Pottinger's Landin, was founded in 1820. Harrod's Company established a station on **Pottinger's Creek** in 1781...

House #

3 John Coy Jr.

4 Daniel Coy

5 ?

6 William Cotton

7 Benjamin Atherton

8 Peter Atherton

9 ?

10 Aron Atherton

11 Mathias Jayne

12 ?

13 ?

14 ?

15 James Brown

16 ?

17 Bladin Ashby

37 Zephiniah Bell

**1788 Tax List** of Robert Hodgen

Will Barnets Co; Green River on Pitman & Brush Creeks in Green & Taylor Cos

4 – Matthew Mays

5 - Wm. Pittman

6 – Wm. Gill

7 - David Jane

8 – James Abbott

9 – Wm. Pheleps

10 – Julian Phelps

**1788 Tax List** of John Caldwell

1788 Capt Gilkey's & Capt Caldwell's Co- Cartwrights & Hardin's Creek area

118 - John Robertson

119 - Jonathan Riney [From St. Mary's County, MD  
120 - Clement Riney [From St. Mary's County, MD]  
121 - James Rutter  
121 - Thomas Right  
123 - Robert Davis  
144 - Wm. Janes  
125 - George Robertson  
126 - Randal Slack

129 - John Silvers  
130 - Samuel Silvers

**1790 Tax List** of Philip Philips, Nolin Area

No Jane/Jayne family, all of Mathias Jayne's neighbors are already living here (Josiah Dodge, Zephaniah Bell, Joseph Greenwalt, and Solomon Kessinger (and others)

**1791 Tax List** of Wm. Barnett

William Skaggs Co - area of present Green & Taylor Cos

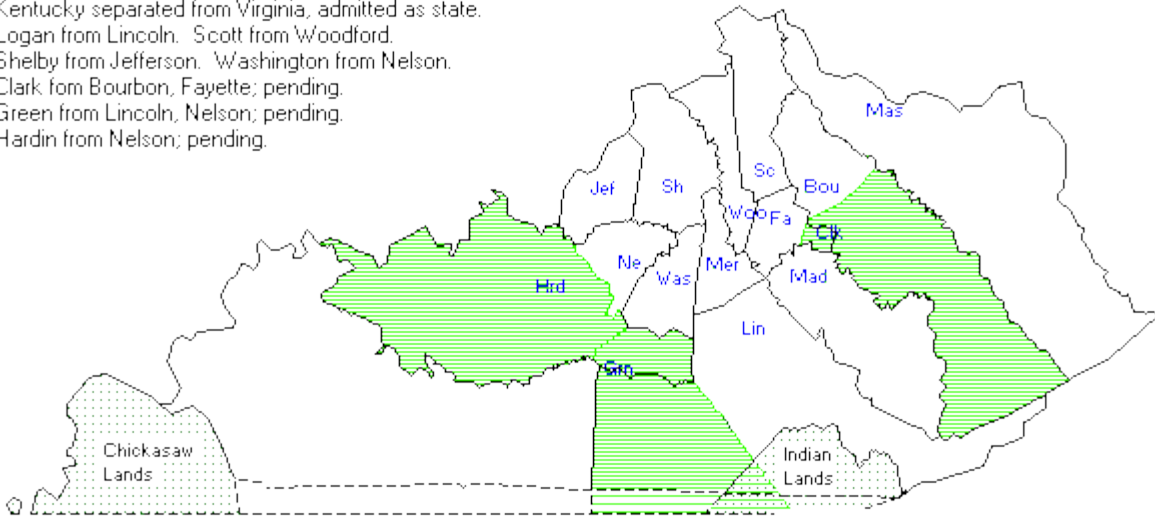
1 - Timothy Cole  
2 - William Gill  
3 - Michael Campbell  
4 - Wm. Mathes  
5 - John B. Heard  
6 - Edward Miles  
7 - Edward Irons  
8 - John Belcher  
9 - Berry Belcher  
10 - David Jane  
11 - ?  
12 - Richard Dean and John Slilvely  
13 - Matthew Mays

16 - John Brunts  
17 - Edward Jarvis  
18 - Moses Kirkpatrick  
19 - Robert Pottinger

[Many Logsdens on this list, they married into the Greenwalt family, I think, and Julian Phelps is house # 57]

1792

Kentucky separated from Virginia, admitted as state.  
Logan from Lincoln. Scott from Woodford.  
Shelby from Jefferson. Washington from Nelson.  
Clark from Bourbon, Fayette; pending.  
Green from Lincoln, Nelson; pending.  
Hardin from Nelson; pending.



Berry Belcher, makes me wonder about Berry Janes..... A few things I found on Berry Belcher-

Green County - 1803 John Belcher 150 acres Brush Creek Berry Belcher 60 acres. **Zephaniah Bell**

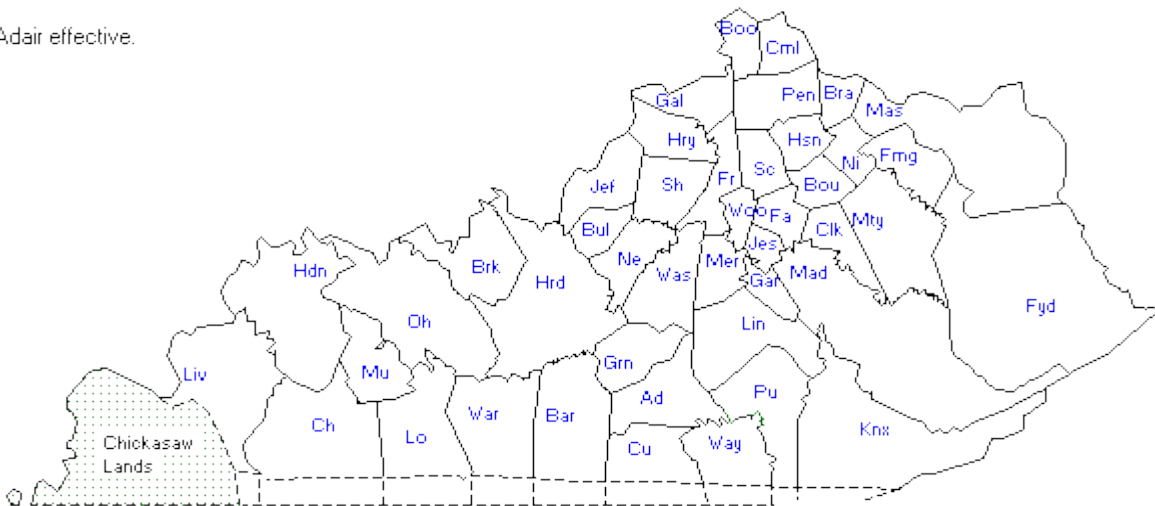
Now that I am looking, 1810 census for Green County, [heritage quest page 261], one sheet away [14 houses] from Berry Belcher [Belsher] is John Janes, and next door to him is David Bruck [John Brunts is on the 1791 tax list] and then Jephaniah Bell. One of these guys had to have married a Bell.....

In 1820, I don't see John, there is a William Jones a few houses away from Berry Belcher, but it does look like Jones, there is a John Jones but he isn't close by.

I'm not sure if David moved or if the land he had was right on the line, I'm having a hard time grasping it, he may have not moved at all.

1802

Adair effective.



St. Genevieve  
Petition

From the books "Territorial Papers - Louisiana-Missouri Territory" 1803-1806, Volume XIII pages 468-486

Memorial to the President by Citizens of the Territory. [No date, 1806]

[Israel Dodge is the Sheriff!]

To the President of the United States.-

Transcriber's note: The column of numbers before the names, represent the number placement of the signature within each of the 28 Sections. The sections represent the particular copy of the petition on which the signature appears. Some districts had multiple copies floating around and others had only one. Unfortunately, they were not all identified as to the district from which the signatures were collected thus the notation "None Noted".

26	John Janes	Section 26	None Noted
29	Samil Janes	Section 26	None Noted
30	William Janes	Section 26	None Noted
28	John Janes, Jr	Section 26	None Noted
64	John Grenewalt, Jr	Section 1	St Genevieve district
63	John Grenewalt, Sr	Section 1	St Genevieve district